

Mobile App Fact Book

RED DEER TRANSIT

Home Screen

The home screen is the place to select how you want to use the app to complete your trip. The home screen includes 4 primary options.

- 1) **Stop times:** If you are at a bus stop, or know the bus stop number you wish to use, enter it via this option.
- 2) **Real-Time Map:** If you want to view our live GPS overview, select this option.
- 3) **Trip Planner:** If you want to plan your trip using a tool similar to Google Maps, use this option.
- 4) **Subscribe:** If you want to sign up for the mobile app, receive notifications about detours, delays, or service information use this option.

We will explore these options in more detail on the following pages.



Get **real-time updates** and check schedules with the **MyBus app**

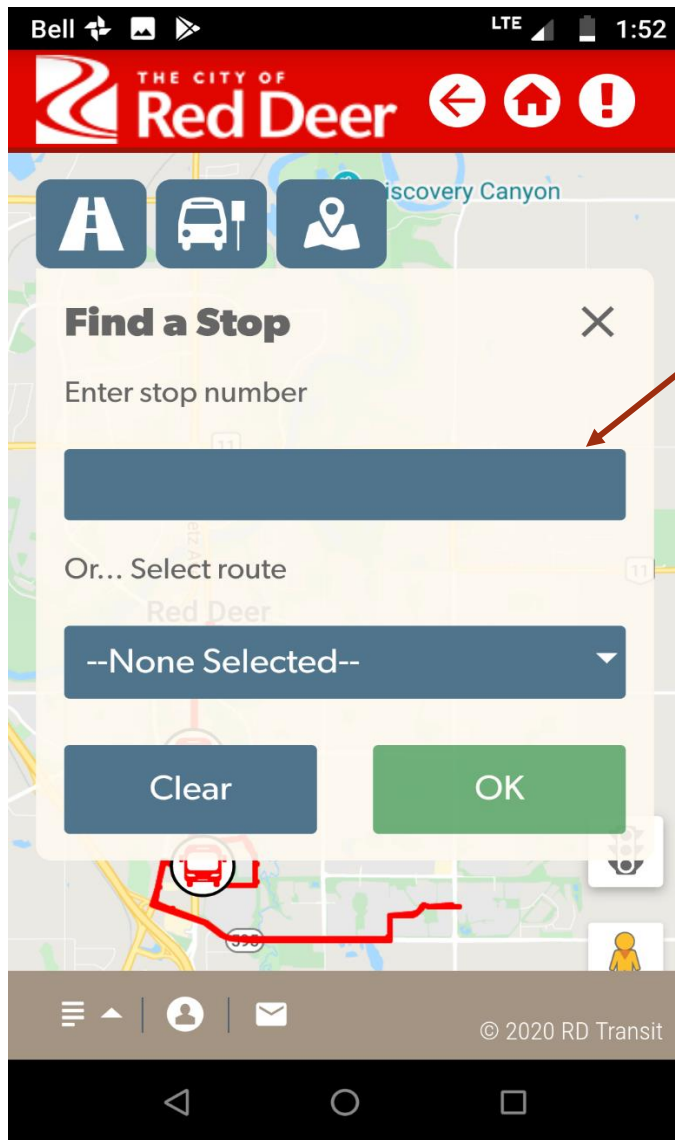
Download today!



reddeer.ca/transit



Red Deer



Stop Times

When you select this option the screen will display like you see on the left here. You have 2 options.

- 1) Enter the stop number. A display with routes that reach that stop will pop up with different options for your trip.

*Stop numbers located on each post at each stop

Route	Stop Number	Direction
6 - OUTBOUND	1267	CLEARVIEW RIDGE / TIMBERLANDS
8 - OUTBOUND	10023	PINES / NORMANDEAU
7 - OUTBOUND	10025	MORRISROE / VANIER WOODS
51 - CLOCKWISE	10037	GAETZ AV NORTH / RIVERSIDE INDUSTRIAL
1 - OUTBOUND	10074	SOUTH HILL / INGLEWOOD
4 - OUTBOUND	10079	GLENDALE / KENTWOOD (WEST)

Get **real-time updates** and check schedules with the **MyBus app**

Download today!



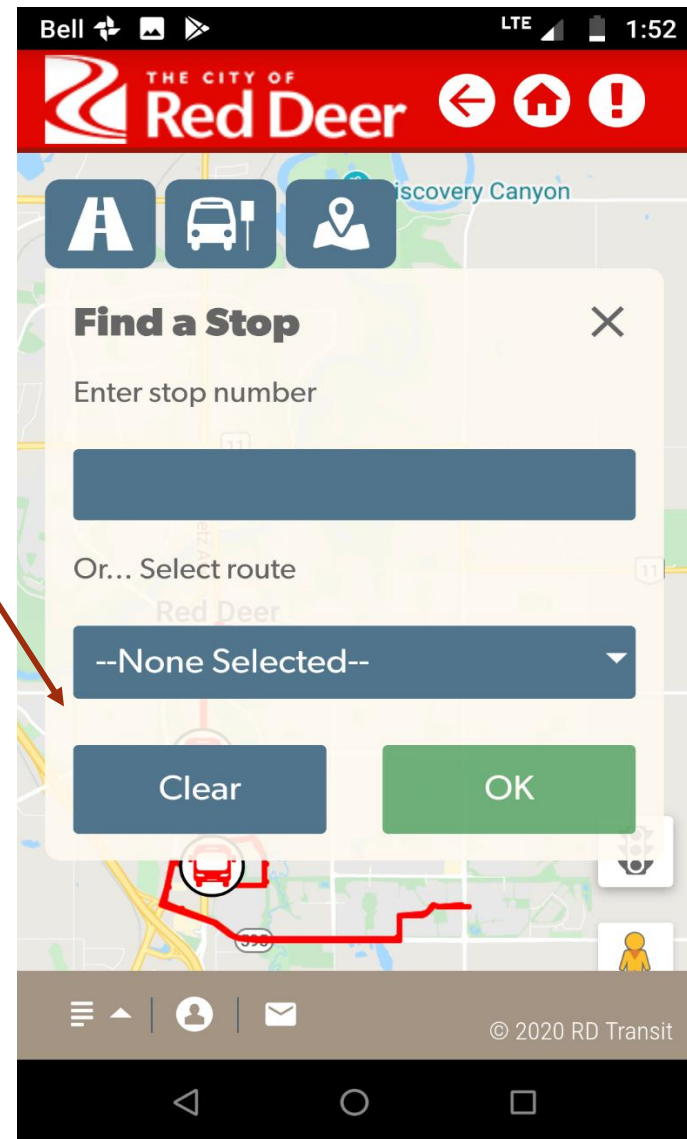
reddeer.ca/transit



2) The second option allows you to enter a route. When you select a route, it will display on the screen and show you the general area that it covers.

-It will then ask for a direction, select inbound if you're goal is to get to the terminal, select outbound if you wish to move further away from the terminal.

-After you select a direction, the map will auto populate stops specific to the route selection.



Get **real-time updates** and check schedules with the **MyBus app**


Download today!

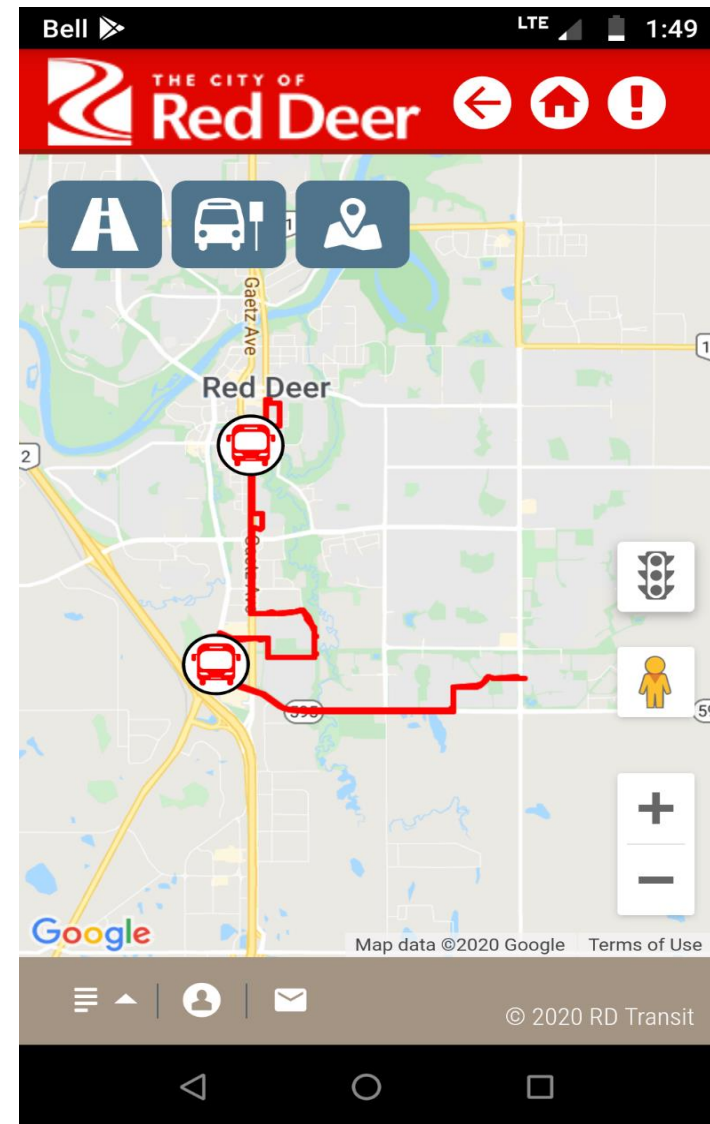
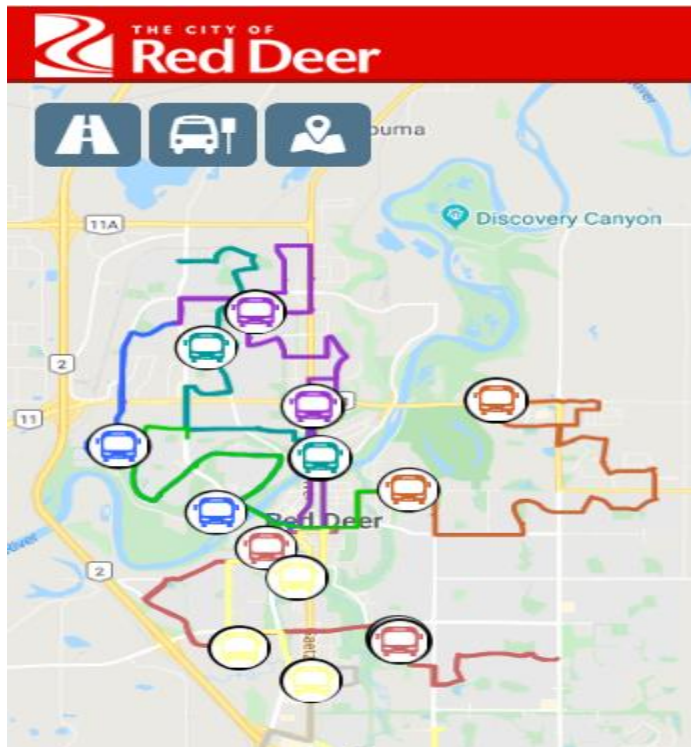


reddeer.ca/transit



Real-time Map

The real-time map is simply an overview of our current service. You can view up to 10 different routes by tapping the  button. This button brings up the ability for a user to toggle routes displays on and off.



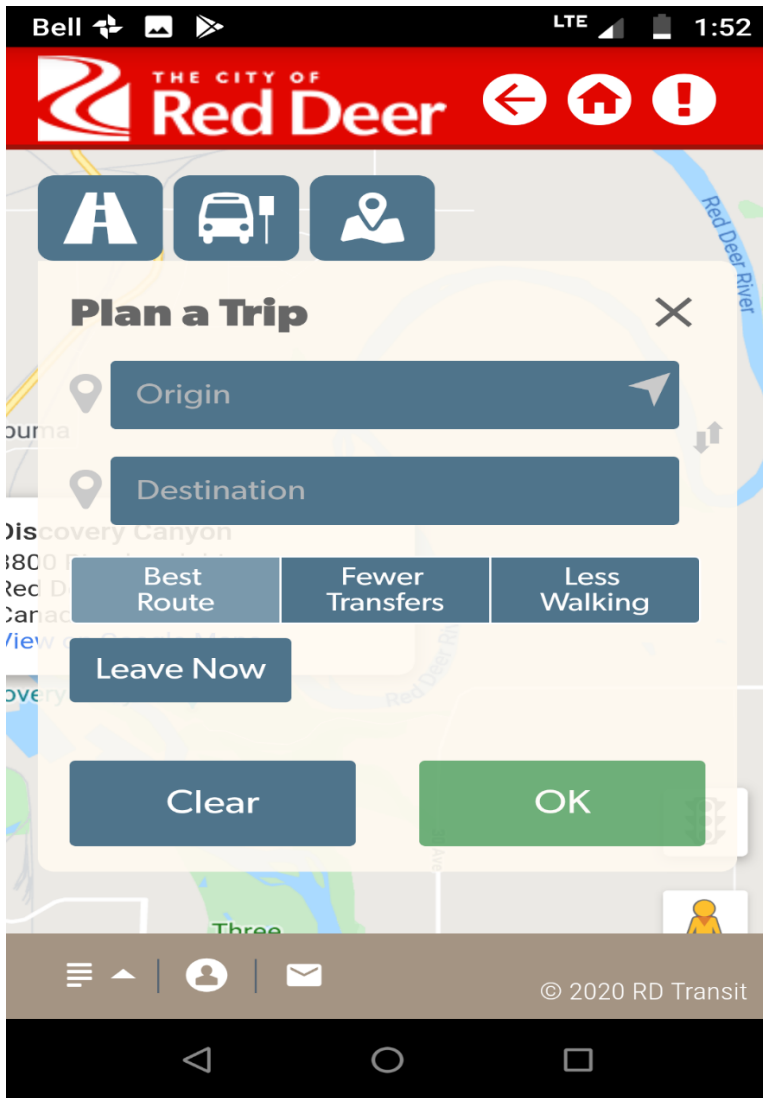
Get **real-time updates** and check schedules with the **MyBus app**

Download today!



reddeer.ca/transit





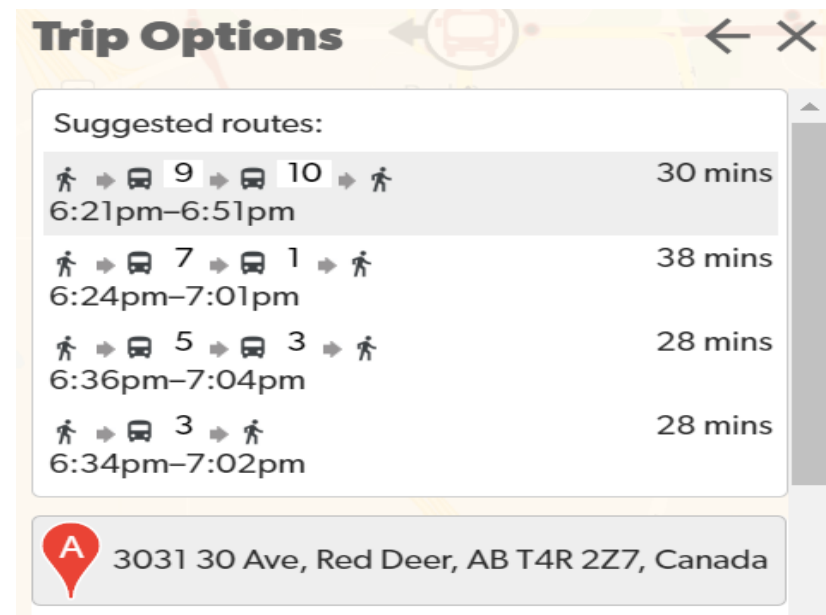
Trip Planner

Similar to google maps, the MyBus app will allow you to enter an "Origin" and "Destination".

Best Route, Fewer Transfers, Less Walking are filters to make the trip most appropriate for your travels. Default is best route (*fastest trip).

After you've planned your trip, select the "Leave Now" button to select a time that you wish to take the trip.

Then, click OK. Below is an example for



Get **real-time updates** and check schedules with the **MyBus app**

Download today!

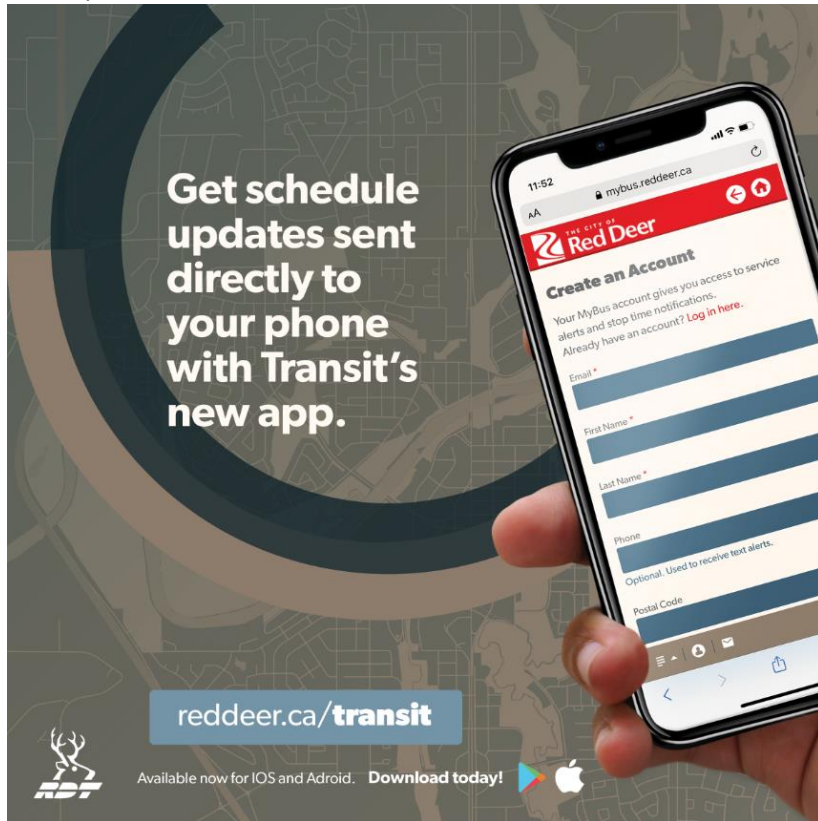


reddeer.ca/transit

Subscribe

Looking for real-time updates, notifications on detours and service changes? Want to know where your bus is?

Subscribe to get real time information directly on your smartphone!



Get schedule updates sent directly to your phone with Transit's new app.

reddeer.ca/transit

Available now for iOS and Android. Download today!

Available on the App Store | Get it on Google Play

Create an Account

Your MyBus account gives you access to service alerts and stop time notifications. Already have an account? [Log in here.](#)

Email *

First Name *

Last Name *

Phone

Optional. Used to receive text alerts.

Postal Code

Password *

Confirm Password *

After creating an account you will be able to select your favourite routes and bus stops and receive real time updates configurable to your transit needs!

Get **real-time updates** and check schedules with the **MyBus app**

Download today!

Available on the App Store | Get it on Google Play

